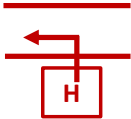


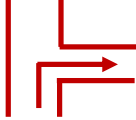

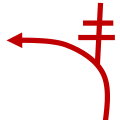












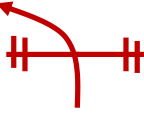


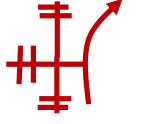
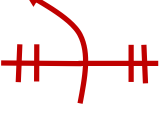







POINT	SYMBOL	OBSERVATIONS	UTM LONGITUDE LATITUDE
Point 1. Alt.: 397 m. Km total: 0,000		Hostel-Restaurant Riomalo (Riomalo de Abajo). We take the road to the left	747399 4476730
Point 2. Alt.: 415 m. Km partial: 1,67 Km total: 1,67		We follow the road EX 204. Rebollosa is on the right	746200 4477496
Point 3. Alt.: 429 m. Km partial: 2,06 Km total: 3,73		We follow the road EX 204. The road on the right goes towards Las Mestas	744301 4477786
Point 4. Alt.: 556 m. Km partial: 2,90 Km total: 6,63		Portilla Pino. We leave the road and take a concrete path	741798 4476535
Point 5. Alt.: 559 m. Km partial: 0,13 Km total: 6,76		The concrete is finished. We follow the main path	741780 4476640
Point 6. Alt.: 567 m. Km partial: 0,11 Km total: 6,87		We don't go towards Asambleajas	741769 4476742
Point 7. Alt.: 736 m. Km partial: 2,32 Km total: 9,19		We cross a firebreak (VEI) and follow the main path	740178 4477372
Point 8. Alt.: 735 m. Km partial: 0,7 Km total: 9,89		We follow the main path and don't go down	739637 4477372
Point 9. Alt.: 732 m. Km partial: 0,39 Km total: 10,28		Collado de los Ladrones. We go straight on, a little to the left, towards Arropájaro	739378 4477571
Point 10. Alt.: 647 m. Km partial: 1,19 Km total: 11,48		We cross a firebreak and follow the main path, sin descender. Después seguiremos siempre principal	738373 4477885
Point 11. Alt.: 648 m. Km partial: 3,15 Km total: 14,63		We cross a VEI and follow the main path. On the left is La Horcajada	737379 4478158
Point 12. Alt.: 677 m. Km partial: 1,35 Km total: 15,98		We follow the main path. We don't go up	737216 4478655

POINT	SYMBOL	OBSERVATIONS	UTM LONGITUDE LATITUDE
Point 13. Alt.: 655 m. Km partial: 0,54 Km total: 16,52		We follow the main path, avoiding the paths on the left	736902 4478374
Point 14. Alt.: 699 m. Km partial: 1,18 Km total: 17,7		We leave a tank on the left	736328 4478893
Point 15. Alt.: 723 m. Km partial: 0,15 Km total: 17,84		We leave a tank on the right that gathers the waters of the Valdelazar stream	736247 4478994
Point 16. Alt.: 697 m. Km partial: 0,55 Km total: 18,39		We follow the main path. We see the paths of extraction of wood to both sides	736292 4478622
Point 17. Alt.: 673 m. Km partial: 1,38 Km total: 19,77		We cross a firebreak (VEI)	736096 4477563
Point 18. Alt.: 676 m. Km partial: 0,19 Km total: 19,96		We cross a VEI and don't take the path down	735918 4477500
Point 19. Alt.: 453 m. Km partial: 0,36 Km total: 18,32		We leave a tank on the right	735447 4478843
Point 20. Alt.: 724 m. Km partial: 0,89 Km total: 23,03		We cross a VEI and go on the right path, but we don't descent	734887 4478310
Point 21. Alt.: 750 m. Km partial: 1,15 Km total: 24,18		We go on the main path but not down. Later, we go on the main path	734753 4479081
Point 22. Alt.: 801 m. Km partial: 3,21 Km total: 27,39		We leave a tank on the left and follow the principal way, avoiding those who go out to both sides	734465 4480074
Point 23. Alt.: 877 m. Km partial: 1,51 Km total: 28,89		We follow the main path, without descending	733926 4480572
Point 24. Alt.: 905 m. Km partial: 0,26 Km total: 29,15		We follow the main path. We leave the way to Pico del Cordón on the right	733916 4480824

POINT	SYMBOL	OBSERVATIONS	UTM LONGITUDE LATITUDE
Point 25. Alt.: 926 m. Km partial: 0,96 Km total: 30,1		Up. The path on the left go towards La Madroñosa	733307 4481032
Point 26. Alt.: 959 m. Km partial: 0,26 Km total: 30,36		We leave a tank on the right	733088 4481121
Point 27. Alt.: 1.089 m. Km partial: 1,93 Km total: 32,29		Caution!, we take a road turning on the left	732095 4481107
Point 28. Alt.: 1.121 m. Km partial: 0,67 Km total: 32,96		We go towards the Mirador de las Carrascas	731680 4481058
Point 29. Alt.: 1.130 m. Km partial: 0,15 Km total: 33,11		Mirador de las Carrascas. Later we come back to the road	731585 4481167
Point 30. Alt.: 1.121 m. Km partial: 0,13 Km total: 33,24		Caution!, we take the road turning on the right	731670 4481075
Point 31. Alt.: 1.069 m. Km partial: 2,93 Km total: 36,17		STOP!, we take the road in the direction of Casares de Las Hurdes	729385 4481468
Point 32. Alt.: 927 m. Km partial: 2,51 Km total: 38,69		On the right we leave the Mirador de Las Estrellas, over the valley of Casares	729864 4480881
Point 33 Alt.: 924 m. Km partial: 0,21 Km total: 38,9		We leave the road and take a path up. Inmediately the concrete finishes. We gegin the return to Riomalo	729988 4481028
Point 34. Alt.: 944 m. Km partial: 0,15 Km total: 39,05		We follow up. We see a tank on the right	729995 4481180
Point 35. Alt.: 873 m. Km partial: 3,53 Km total: 42,58		We cross the "Senda de Alfonso XIII". We follow the amin path	731162 4480173
Point 36. Alt.: 823 m. Km partial: 0,54 Km total: 43,12		We follow the main path. The other one goes towards Los Parrales	731413 4479829

POINT	SYMBOL	OBSERVATIONS	UTM LONGITUDE LATITUDE
Point 37. Alt.: 757 m. Km partial: 1,34 Km total: 44,46		We follow the main path	731380 4479138
Point 38. Alt.: 785 m. Km partial: 1,43 Km total: 45,88		We go up	732094 4478591
Point 39. Alt.: 776 m. Km partial: 0,28 Km total: 46,17		We cross VEI	732183 4478356
Point 40. Alt.: 801 m. Km partial: 0,54 Km total: 46,71		We go straight on	732596 4478395
Point 41. Alt.: 771 m. Km partial: 0,38 Km total: 47,08		We go straight on, the main path	732754 4478169
Point 42. Alt.: 742 m. Km partial: 0,3 Km total: 47,38		Straight on, before crossing the VEI	732875 4477925
Point 43. Alt.: 639 m. Km partial: 1,39 Km total: 48,77		We cross VEI	732489 4477051
Point 44. Alt.: 555 m. Km partial: 1,71 Km total: 50,48		We take the concrete path. We are in Nuñomoral	733248 4476446
Point 45. Alt.: 549 m. Km partial: 0,11 Km total: 50,59		We turn on the right and down the street to the road	733328 4476374
Point 46. Alt.: 538 m. Km partial: 0,14 Km total: 50,73		Caution!, we turn on the left in the road	733216 4476405
Point 47. Alt.: 498 m. Km partial: 0,8 Km total: 51,53		We follow crossing straight Nuñomoral. We see the road to El Gasco on the right	733683 4476582
Point 48. Alt.: 451 m. Km partial: 4,29 Km total: 55,82		We have crossed Rubiaco and go straight	737027 4476239

POINT	SYMBOL	OBSERVATIONS	UTM LONGITUDE LATITUDE
Point 49. Alt.: 451 m. Km partial: 3,51 Km total: 59,34		Caution!, we take the road EX 204, in Vegas de Coria, to the left	738815 4474123
Point 50. Alt.: 433 m. Km partial: 7,13 Km total: 66,46		We follow the road EX204	744301 4477786
Point 51. Alt.: 397 m. Km partial: 3,74 Km total: 70,2		H-R Riomalo. End of the route	747399 4476730

MAP ROUTE 5 BIKE



GRAPHIC ROUTE 5 BIKE

